

WALTHAM CROSS ENVIRONMENTAL IMPROVEMENTS COMPLETED 2006 – 2009

**Fishpools
Roundabout
Sponsorship**



**Edinburgh Crescent
Grassguard Measures**



**Trinity Lane PROW
Improvements**



**Four Swannes
Gantry**



**Holdbrook Shops
Parking
Improvements**



**Raglan Avenue
Parking Bays**



**Station Approach
Car Park**



**Waltham Cross
Piazza**



**Cycle Rack
Provisions High
Street Car Park**



**Berkley Avenue to
High Street Access
Improvements**



WALTHAM CROSS RENAISSANCE POSSIBLE ENVIRONMENTAL PROJECTS 2009/10 – 2010/11

Play Area Improvements – High Street




This inset map shows a section of High Street with a designated play area highlighted in green, located near Park Lane. The map includes building footprints and street layouts.

Planter Improvements – High Street




This inset map shows a section of High Street with planter areas highlighted in green, indicating proposed improvements along the street.

Taxi Parking Provision – Eleanor Cross Road




This inset map shows a section of Eleanor Cross Road with a designated taxi parking area highlighted in yellow, located near Waltham Cross.

Planter Improvements – Monarchs Way




This inset map shows a section of Monarchs Way with planter areas highlighted in green, located near High Street.

Roundel Improvements – High Street



This inset map shows a section of High Street with a roundel area highlighted in yellow, indicating proposed improvements.

Planting Improvements – High Street



This inset map shows a section of High Street with planting areas highlighted in green, indicating proposed improvements.

WALTHAM CROSS RENAISSANCE POSSIBLE ENVIRONMENTAL PROJECTS 2009/10 – 2010/11

Planter High Street Improvements



- Provide bandstand style seating area
- Provide more seating areas and litter bins
- Remove & reconstruct planters
- Improve landscaping & planting
- Additional tree planting

Eleanor Cross Road Taxi Parking Provision



- Introduce landscaping measures e.g. tree planters
- Resurface footway
- Introduce additional landscaping e.g. tree planting
- Repave footway areas
- Create additional pedestrian areas
- Provide 3 taxi parking spaces

High Street Play Area Improvements



- Reconstruct and reduce existing planters
- Introduce children's play area
- Relocate existing street furniture

Planter Monarchs Way Improvements



- Remove existing planters and reconstruct new planting areas
- Provide additional seating
- Repave existing footway
- Improve landscaping & planting
- Additional tree planting

Roundel High Street Improvements



- Introduce additional landscaping e.g. tree planting
- Repave footway areas
- Create additional pedestrian areas
- Improve use of space
- Encourage street cafes and extend market to southern part of town centre

High Street Planting Improvements



WALTHAM CROSS RENAISSANCE POSSIBLE ENVIRONMENTAL CORRIDOR IMPROVEMENTS 2009/10 - 2010/11

Eleanor Cross Road Street Scene Improvements



- Improved Street Lighting
- Refurbishment / painting of Street Furniture
- Litter Bins
- Seats
- Signage

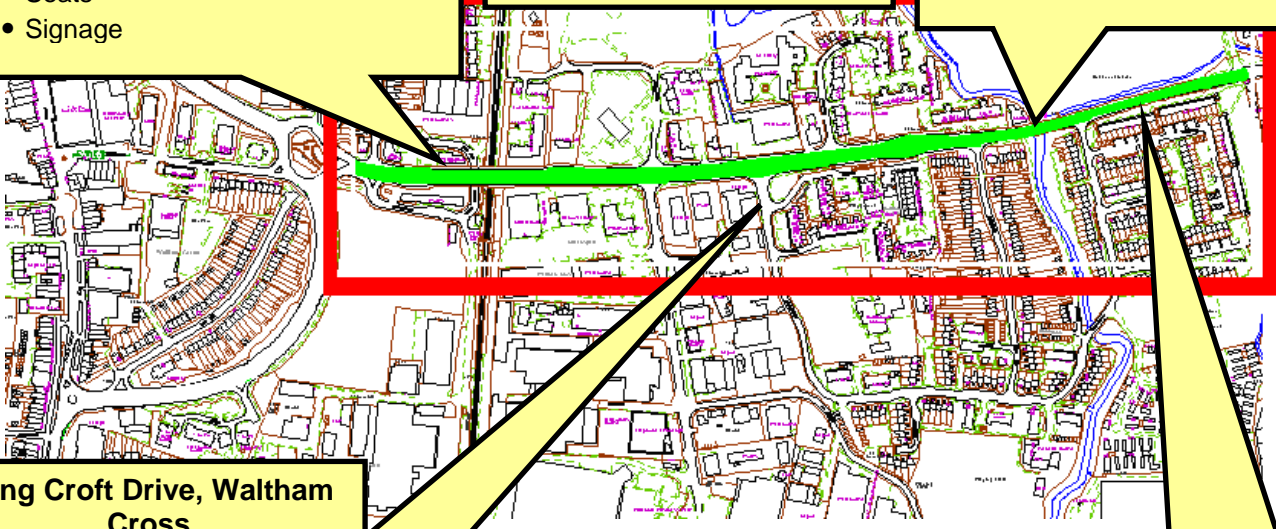
Example of Boundary Fencing



Eleanor Cross Road Bridge Fencing Improvements



- Replacement fencing and guard railing




Long Croft Drive, Waltham Cross



- New tree planting
- Footway seats
- Litter bins

Eleanor Cross Road Street Scene Improvements



- Replacement boundary fencing
- Lighting
- Removal of conifer tree screen
- New tree planting

WALTHAM CROSS RENAISSANCE POSSIBLE ENVIRONMENTAL CORRIDOR IMPROVEMENTS 2009/10 - 2010/11

Winston Churchill Way Footway / Cycleway



- Monarchs Way – A10 (southern side)
- Litter bins
- Tree planting
- Footway seats
- Litter bins

Monarchs Way Footway



- Proposed footway (northern side)
- Tree planting
- Signage
- Litter bins

High Street, Waltham Cross

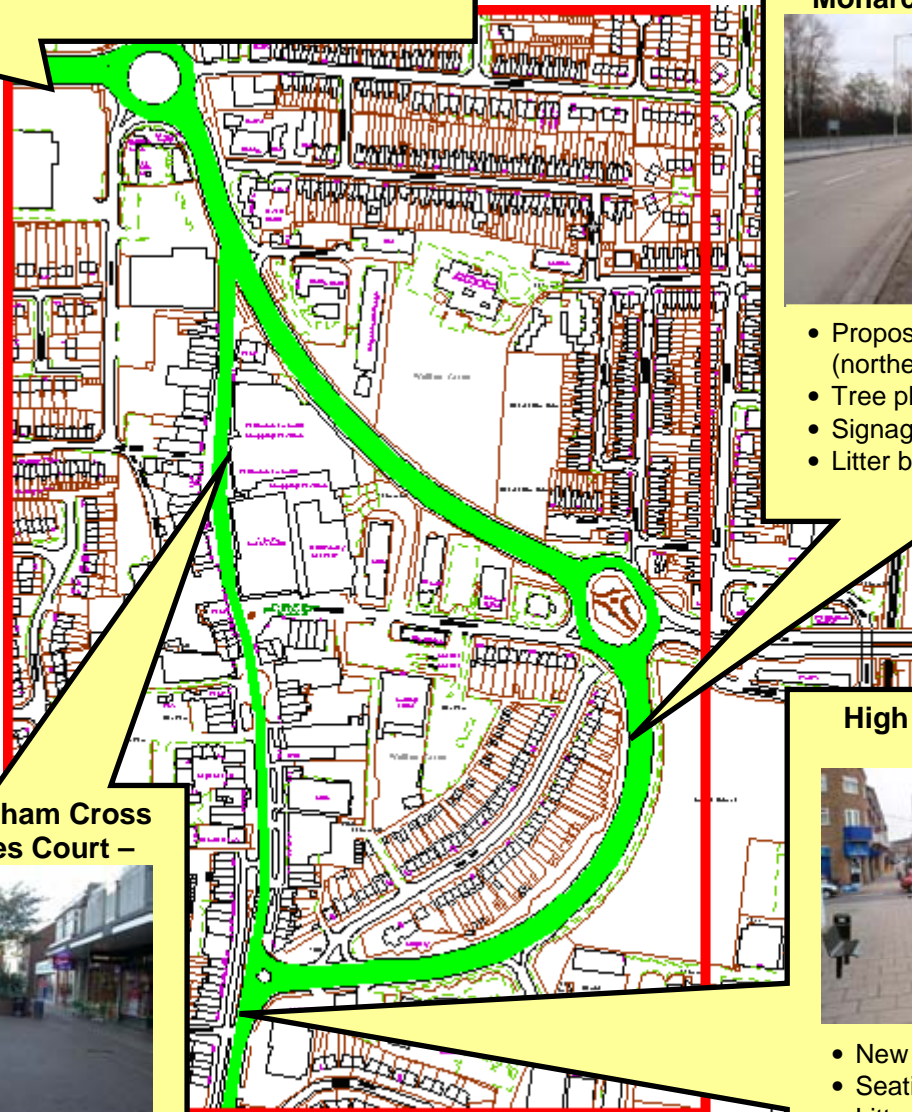


- New tree planting
- Seating provisions
- Litter bins

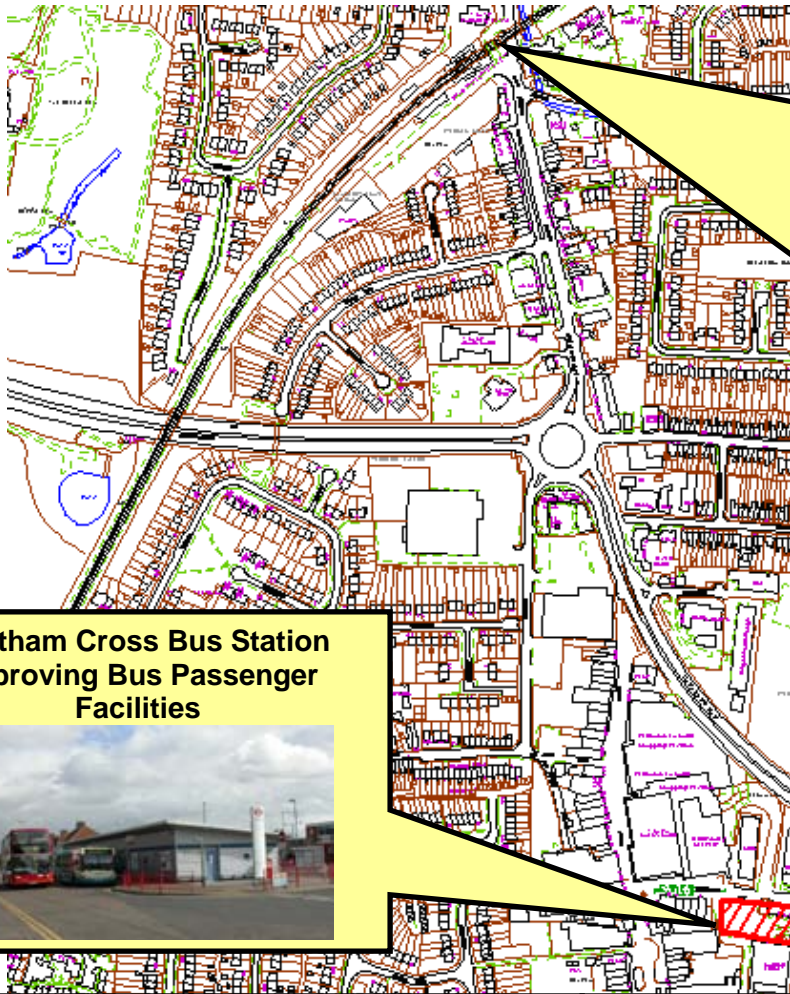
High Street, Waltham Cross outside Swannes Court –



- Planter improvements / Rationalisation



WALTHAM CROSS RENAISSANCE POSSIBLE STATION & ACCESS TO LOCAL SERVICES IMPROVEMENTS 2009/10 – 2010/11



Theobald's Grove Station Improvements Master Plan



- Improve pedestrian links to station
- Introduce sheltered cycle storage
- Provide taxi rank provision
- Repave footways
- Discourage youths from congregating in the area

Waltham Cross Bus Station Improving Bus Passenger Facilities



Waltham Cross Station Road Car Park Extension



- Introduce phase 2 to the new car park at station approach which will provide additional parking
- Improve facilities for users of the recreation area and other local amenities.

Waltham Cross Station Road Master Plan



- Provided pedestrian link from car park to station
- Upgraded access to station
- Introduce on street parallel parking
- Provide additional disabled parking bays
- Improve street scene through landscaping and street furniture

WALTHAM CROSS RENAISSANCE PEDESTRIAN ACCESS IMPROVEMENT PROJECTS 2009/10 - 2010/11

Monarch's Way Subway Improvements



- Rationalise planting under improvements
- Treat surface with micro asphalt
- Upgrade lighting
- Repair brickwork and tiles
- Improve visibility
- Apply anti-graffiti paint to walls



Station Road Underpass Improvements

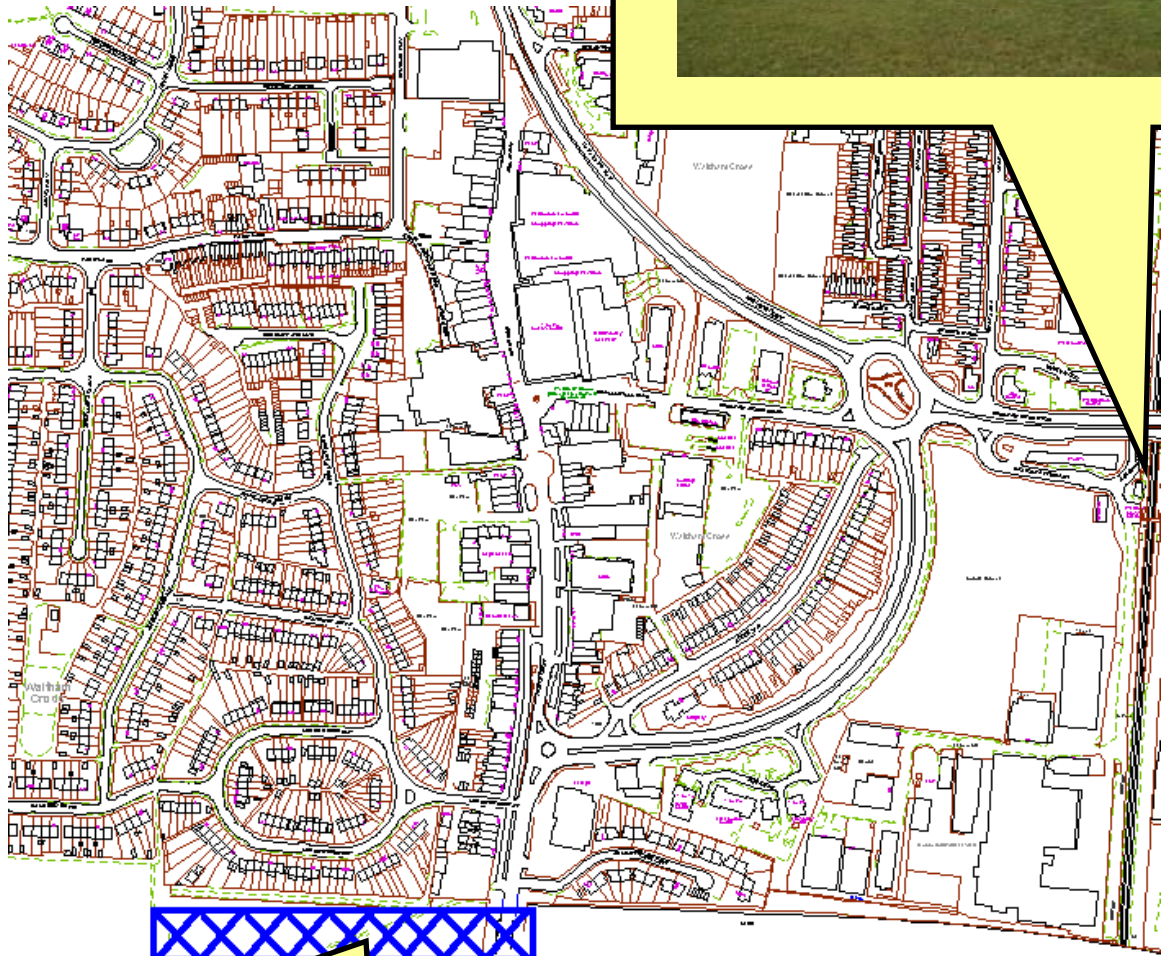


- Remove existing graffiti damage to underpass walls
- Repaint underpass walls with anti-graffiti paint
- Alternatively implement a themed 'graffiti' art project



WALTHAM CROSS RENAISSANCE PLAY SPACE IMPROVEMENT PROJECTS 2009/10 - 2010/11

Waltham Cross Playing Fields



Holmesdale Tunnel Play Area



WALTHAM CROSS RENAISSANCE ENVIRONMENTAL QUALITY IMPROVEMENTS

Shrub Bed & Planter Improvement Program



Town Centre Recycling Bins – High Street



Neighbourhood Recycling Centre Improvements in Waltham Cross Car Park



Grounds Maintenance – Holdbrook Estate



Seasonal bedding displays in Waltham Cross



Waltham Cross Town Centre CCTV System



Plastics Recycling Introduced to NRCs -



**BOROUGH OF
BROXBOURNE**

www.broxbourne.gov.uk

WALTHAM CROSS RENAISSANCE COMMUNITY SAFETY IMPROVEMENTS COMPLETED 2006 - 2009

**Automatic Number Plate
Recognition (ANPR)
Cameras**



Neighbourhood Budgets



**Extensions of Town
Centre CCTV System –
Monarchs Way
Subway Complex**



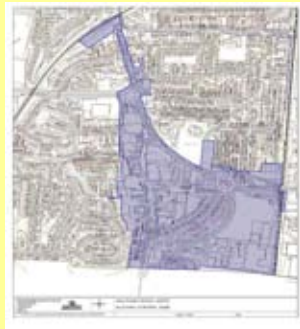
**Locality Police
Patrol Base**



**Extensions of Town
Centre CCTV System –
Waltham Railway
Station**



**Waltham Cross Town
Centre Alcohol Control
Zone**



**Waltham Cross Town Centre
CCTV System**



**Extensions of Town
Centre CCTV System –
Waltham Cross Bus
station**

